

PARKS AND OPEN SPACE & BUILDINGS AND FACILITIES						
Facility ID	Address	Inspector	Inspection	Maintenance Required?	Notes	Facility Maintenance
Athletic League Field (F-1)	COWELL LAND	Bob Lamoureux	4/28/2025	No		
Boy Scouts of America 132 (F-2)	24 SPRING ST	Bob Lamoureux	4/28/2025	Yes		Stone Chip Driveway: Repair erosion at driveway entrance
Council on Aging (F-3)	24 SPRING ST	Bob Lamoureux	4/28/2025	No		
Field of Dreams (F-4)	78 SCHOOL ST	Bob Lamoureux	4/28/2025	Yes		Stone chip driveway at catch basin: Regrade erosion around catch basin in-front of practice baseball field. Stone trench: Cut brush along trench
Former Police/Fire (F-5)	157 SOUTH ST	Bob Lamoureux	4/28/2025	Yes		Catch Basin and Access road: Clean debris around catch basin and sweep access roadway around building Access Road: Sweep access road around building

PARKS AND OPEN SPACE & BUILDINGS AND FACILITIES						
Facility ID	Address	Inspector	Inspection	Maintenance Required?	Notes	Facility Maintenance
Highway Department/DPW Yard (F-6)	REAR WEST BACON ST	Bob Lamoureux	4/28/2025	Yes		See SWPP Report
Housing Authority (F-7)	140 EAST BACON ST	Bob Lamoureux	4/28/2025	Yes		Dumpster : Close lid
Jackson Elementary School (F-8)	68 MESSENGER ST	Billy Ashworth	5/21/2025	No		
New Wood Elementary School (F-9)	16 MILLBROOK DR	Bob Lamoureux	5/21/2025	Yes		Lawn: Reseed back lawn as necessary
Police/Fire/Library/ Town Hall (F-10)	REAR WEST BACON ST	Bob Lamoureux	5/1/2025	No		

PARKS AND OPEN SPACE & BUILDINGS AND FACILITIES						
Facility ID	Address	Inspector	Inspection	Maintenance Required?	Notes	Facility Maintenance
Pump Station (F-11)	1 WALNUT TER	Bob Lamoureux	4/28/2025	No		
Pump Station (F-12)	5 TURTLE BROOK RD	Bob Lamoureux	4/28/2025	No		
Pump Station (F-13)	40 MAPLE ST	Bob Lamoureux	4/28/2025	No		
Telford Park (F-14)	148 SOUTH ST	Bob Lamoureux	4/28/2025	Yes		Maintained Lawn: Loam and seed construction area adjacent to playground. Remove silt fence adjacent to pool house.
Water Department (F-15)	ISLAND	Bob Lamoureux	4/28/2025	Yes		Vegetated Buffer : Clean Trash Catch Basin: Remove sediment from catch basin cover

PARKS AND OPEN SPACE & BUILDINGS AND FACILITIES						
Facility ID	Address	Inspector	Inspection	Maintenance Required?	Notes	Facility Maintenance
Water Tower (F-16)	SHARLENE LN	Bob Lamoureux	4/28/2025	No		

Notes:

1) There are no separate facilities for Vehicles and Equipment storage, these are included under Buildings and Facilities sites.

2) Inventory includes facilities and site within the designated MS4.

3) Recommended maintenance to be conducted in accordance with the Operation and Maintenance (O&M) procedures and best management practices described in the Good Housekeeping and Pollution Prevention Plan developed by the Town. O&M Maps are provided for a site with extensive drainage infrastructure and/or BMPs to clarify these features and their locations.

BMP #	Record Plan	Facility Name	Location	BMP/Feature Description	Inspection Date	Recommended Maintenance	Action Taken
BMP-1	No	Roadway Stormwater Management System	68 Messenger Street	BMP-1: Detention Basin	5/21/2025	None	
BMP-2	No	Roadway Stormwater Management System	2 Maple Terrace	BMP-2: Detention Basin	5/1/2025	None	
BMP-3	No	Roadway Stormwater Management System	45 Maple Street	BMP-3: Detention Basin	5/1/2025	Remove yard waste from inlet, remove debirs from outlet	
BMP-4	No	Roadway Stormwater Management System	45 Maple Street	BMP-4: Detention Basin	5/1/2025	None	
BMP - 5	No	Roadway Stormwater Management System	190 South Street	BMP-5: Infiltration Chamber	5/1/2025	None	
BMP - 6	No	Roadway Stormwater Management System	190 South Street	BMP-6: Water Quality Unit	5/1/2025	None	
BMP - 7	No	Roadway Stormwater Management System	190 South Street	BMP-7: Water Quality Unit	5/1/2025	None	
BMP - 8	No	Roadway Stormwater Management System	190 South Street	BMP-8: Water Quality Unit	5/1/2025	None	
BMP - 9	No	Roadway Stormwater Management System	190 South Street	BMP-9: Infiltration Chamber	5/1/2025	None	
BMP - 10	No	Roadway Stormwater Management System	9 School Street	BMP-10: Infiltration Chamber	5/1/2025	None	
BMP - 11	No	Roadway Stormwater Management System	9 School Street	BMP-11: Oil-Grit Separator	5/1/2025	Remove sediment and debris, repair frame and grate	
BMP - 12	No	Roadway Stormwater Management System	33 Legion Drive	BMP-12: Detention Basin	5/1/2025	Remove Trash	
BMP - 13	No	Roadway Stormwater Management System	80 School Street	BMP-13: Detention Basin	5/1/2025	Clean brush and tress from basin inlet and outlet	
BMP - 14	No	Roadway Stormwater Management System	190 South Street	BMP-14: Infiltration Chamber	5/1/2025	None	
BMP - 15	No	Roadway Stormwater Management System	190 South Street	BMP-15: Water Quality Unit	5/1/2025	None	
BMP - 16	No	Roadway Stormwater Management System	190 South Street	BMP-16: Water Quality Unit	5/1/2025	None	
BMP - 17	No	Roadway Stormwater Management System	190 South Street	BMP-17: Infiltration Chamber	5/1/2025	Remove sediment and debris	
BMP - 18	No	Roadway Stormwater Management System	190 South Street	BMP-18: Water Quality Unit	5/1/2025	None	
BMP - 19	No	Roadway Stormwater Management System	190 South Street	BMP-19: Water Quality Unit	5/1/2025	None	
BMP - 20	No	Roadway Stormwater Management System	190 South Street	BMP-20: Water Quality Unit	5/1/2025	None	
BMP - 21	No	Roadway Stormwater Management System	9 Landau Road	BMP-21: Infiltration Basin	4/28/2025	Clean trash and overgrowth by rip rap, remove dead trees and brush from basin, remove sediment and debris from all catch basins	
BMP - 22	No	Roadway Stormwater Management System	80 School Street	BMP-22: Detention Basin	4/28/2025	Remove brush from basin inlet and outlet	
BMP - 23	No	Roadway Stormwater Management System	80 School Street	BMP-23: Detention Basin	4/28/2025	Remove trees and brush from basin inlet and outlet	
BMP - 24	No	Roadway Stormwater Management System	80 School Street	BMP-24: Infiltration Trench	4/28/2025	Remove brush from trench	
BMP - 25	No	Roadway Stormwater Management System	68 Messenger Street	BMP-25: Leaching Manhole System	5/21/2025	Reset grate and frame	
BMP - 26	No	Roadway Stormwater Management System	68 Messenger Street	BMP-26: Leaching Manhole System	5/21/2025	None	
BMP - 27	No	Roadway Stormwater Management System	72 Messenger Street	BMP-27: Leaching Manhole System	5/21/2025	None	
BMP - 28	No	Roadway Stormwater Management System	72 Messenger Street	BMP-28: Leaching Manhole System	5/21/2025	None	
BMP - 29	No	Roadway Stormwater Management System	72 Messenger Street	BMP-29: Leaching Manhole System	5/21/2025	Unable to open exit manhole	
BMP - 30	No	Roadway Stormwater Management System	Sunnyside Drive	BMP-30: Wetland with Culvert (initially thought to be a stormwater basin)	5/2/2025	None	
BMP - 31	No	Roadway Stormwater Management System	140 East Bacon Street	BMP-31: Detention Basin	4/28/2025	Remove sediment and debris from inlet, extend rip rap to wooded area to avoid erosion	
BMP - 32	No	Roadway Stormwater Management System	190 South Street	BMP-32: Detention Basin	5/1/2025	Remove sediment and vegetation	
BMP - 33	No	Roadway Stormwater Management System	190 South Street	BMP-33: Detention Basin	5/1/2025	Remove sediment and tree debris	
BMP - 34	No	Roadway Stormwater Management System	21 Potter Avenue	BMP-34: Detention Basin	5/1/2025	Remove vegetation and debris	
BMP - 35	No	Roadway Stormwater Management System	30 Sharlene Lane	BMP-35: Detention Basin	5/21/2025	Remove trash from basin	
BMP - 36	No	Roadway Stormwater Management System	15 Morningside Road	BMP-36: Infiltration Basin	5/1/2025	None	
BMP - 37	No	Roadway Stormwater Management System	51 Landau Road	BMP-37: Infiltration Basin	5/1/2025	Remove trash and pet waste from outfalls, remove trash, leaves, and debris throughout basin	
BMP - 37a	No	Roadway Stormwater Management System	51 Landau Road	BMP-37a: Infiltration Basin	5/1/2025	None	
BMP - 38	No	Roadway Stormwater Management System	18 Maple Street	BMP-38: Water Quality Unit	5/1/2025	None	
BMP - 39	No	Roadway Stormwater Management System	18 Maple Street	BMP-39: Infiltration Chamber	5/1/2025	None	
BMP - 40	No	Roadway Stormwater Management System	104 South Street	BMP-40: Water Quality Unit	5/1/2025	Remove sediment and debris	
BMP - 44	No	Roadway Stormwater Management System	72 Messenger Street	BMP-44: Leaching Catch Basin	5/21/2025	Clean out leaf debris	
BMP - 45	No	Roadway Stormwater Management System	8 Oxbow Drive	BMP-45: Detention Basin	4/28/2025	Erosion at 30" outfall and add rip rap	
BMP - 46	No	Roadway Stormwater Management System	3 Turtle Brook Road	BMP-46: Detention Basin	4/28/2025	None	
BMP - 47	No	Roadway Stormwater Management System	3 Turtle Brook Road	BMP-47: Water Quality Unit	5/1/2025	None	
BMP - 48	No	Roadway Stormwater Management System	8 Oxbow Drive	BMP-48: Water Quality Unit	5/1/2025	Remove trash and debris	
BMP - 49	No	Roadway Stormwater Management System	72 Messenger Street	BMP-49: Leaching Catch Basin	5/21/2025	Remove sediment and debris around CB	
BMP - 50	No	Roadway Stormwater Management System	72 Messenger Street	BMP-50: Leaching Catch Basin	5/21/2025	None	

BMP - 51	No	Roadway Stormwater Management System	190 South Street	BMP-51: Water Quality Unit	5/1/2025	None	
BMP - 52	No	Roadway Stormwater Management System	190 South Street	BMP-52: Water Quality Unit	5/1/2025	None	
BMP - 53	No	Roadway Stormwater Management System	190 South Street	BMP-53: Infiltration Chamber	5/1/2025	None	
BMP - 54	No	Roadway Stormwater Management System	190 South Street	BMP-54: Infiltration Chamber	5/1/2025	None	
BMP - 55	No	Roadway Stormwater Management System	190 South Street	BMP-55: Water Quality Unit	5/1/2025	None	
BMP - 56	No	Roadway Stormwater Management System	190 South Street	BMP-56: Water Quality Unit	5/1/2025	None	
BMP - 57	No	Roadway Stormwater Management System	190 South Street	BMP-57: Water Quality Unit	5/1/2025	None	
BMP - 58	No	Roadway Stormwater Management System	24 Spring Street	BMP-58: Leaching Catch Basin	4/28/2025	Remove leaves and debris from grate and remove sediment and debris from catch basin	
BMP - 59	No	Roadway Stormwater Management System	24 Spring Street	BMP-59: Leaching Catch Basin	4/28/2025	Remove sediment and leaves	
BMP-60	No	Roadway Stormwater Management System	62 South Street	BMP-60: Water Quality Unit	5/1/2025	None	
BMP-61	No	Roadway Stormwater Management System	12 Pearl Street	BMP-61: Leaching Catch Basin	5/2/2025	None	
BMP-62	No	Roadway Stormwater Management System	15 Chestnut Street	BMP-62: Leaching Catch Basin	5/2/2025	None	
BMP-63	No	Roadway Stormwater Management System	17 Chestnut Street	BMP-63: Water Quality Unit	5/2/2025	None	
BMP-64	No	Roadway Stormwater Management System	5 Harvard Street	BMP-64: Infiltration Basin	5/2/2025	None	
BMP-65	No	Roadway Stormwater Management System	2 High Street	BMP-65: Infiltration Trench	5/2/2025	None	
BMP-68	No	Roadway Stormwater Management System	2 Edgewood Drive	BMP-68: Infiltration Trench	5/5/2025	None	
BMP-71	No	Roadway Stormwater Management System	12 Field Drive	BMP-71: Infiltration Basin	5/2/2025	Clean sediment from inlet	
BMP-72	No	Roadway Stormwater Management System	38 Walnut Street	BMP-72: Infiltration Basin	5/5/2025	Clean Sediment	
BMP-73	No	Roadway Stormwater Management System	3 Farm Hill Road	BMP-73: Infiltration Basin	5/5/2025	None	
BMP-74	No	Roadway Stormwater Management System	4 Water Drive	BMP-74: Retention Basin	5/2/2025	Clean sediment and fix erosion throughout	
BMP-75	No	Roadway Stormwater Management System	72 Messenger Street	BMP-75: Retention Basin	5/21/2025	basin None	

Notes:

1) There are no separate facilities for Vehicles and Equipment storage, these are included under Buildings and Facilities Sites

2) Inventory includes facilities and site within the designated MS4 area

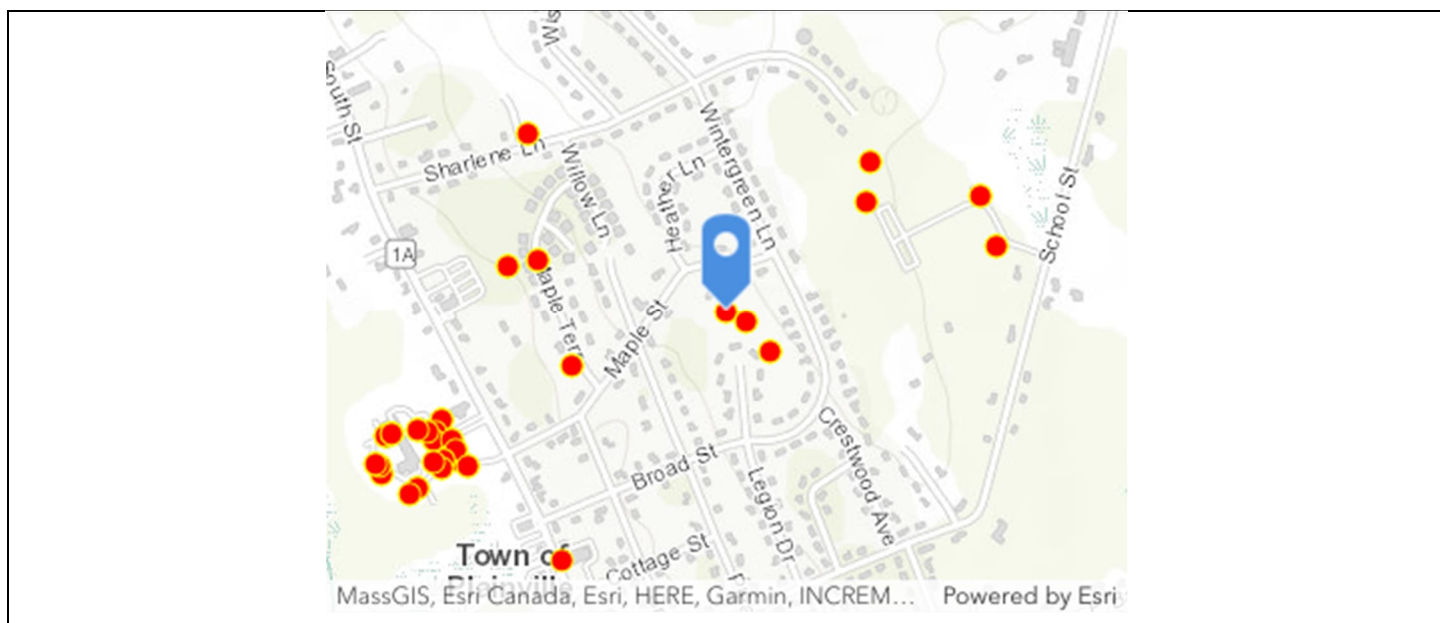
3) Recommended maintenance to be conducted in accordance with the Operation and Maintenance (O&M) procedures and best management practices described in the Good Housekeeping and Pollution Prevention Plan developed by the Town.

4) O&M Maps are provided for site with extensive drainage infrastructure and/or BMPs to clarify these features and their locations.

## STORMWATER BMP INSPECTION FORM

BMP ID:	3		
Location:	45 Maple Street	Date/Time:	May 1, 2025 1:09 PM
Inspector	Bob Lamoureux		
Recent Rainfall:	None	Current Weather:	Sunny 66 °F

### BMP LOCATION MAP



### BMP STRUCTURE DETAILS

Structure Type:	Surface	BMP Type:	
Structure Material:	Vegetated	If "Other":	
Dimensions	Measurement	Additional Notes:	
Length	85'		
Top Width	107'		
Bottom Width	80'		
Depth	6'		

MAINTENANCE REQUIRED: **YES**

Problem	Description	Quantity	Completed (by)	Date
Inlet	Remove yard waste from inlet			
Outlet	Remove leaves and debris from outlet control structure opening			

PHOTOS



Basin



Basin inlet



Basin outlet structure

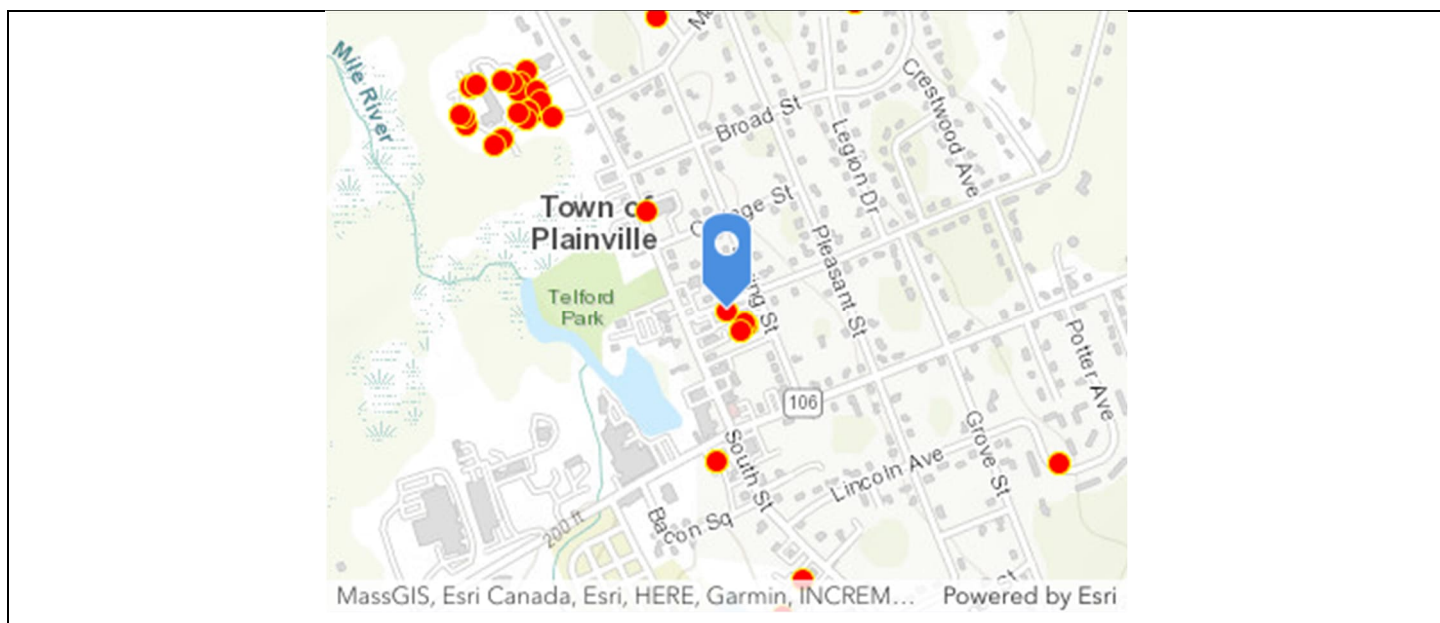


Basin inlet

## STORMWATER BMP INSPECTION FORM

BMP ID:	11		
Location:	9 School Street	Date/Time:	May 1, 2025 12:36 PM
Inspector	Bob Lamoureux		
Recent Rainfall:	None	Current Weather:	Sunny 66 °F

### BMP LOCATION MAP



### BMP STRUCTURE DETAILS

Structure Type:	Subsurface	BMP Type:	Oil-Grit Separator
Structure Material:	Concrete	If "Other":	
Dimensions	Measurement	Additional Notes:	2 manhole chambers. Both inflow pipes for each chamber are plugged but standing water was observed in each. Previous inspection indicated the system is off-line.
Cover/Grate Size	26'		
Cover/Grate Shape	Round		
Structure Diameter	4'		

### MAINTENANCE REQUIRED: YES

Problem	Description	Quantity	Completed (by)	Date
Sediment/Debris	Remove sediment and debris to help water discharge			
Grate/Cover	Repair frame and grate			

PHOTOS



Surface



Outside 1st DMH CNO Rusted shut

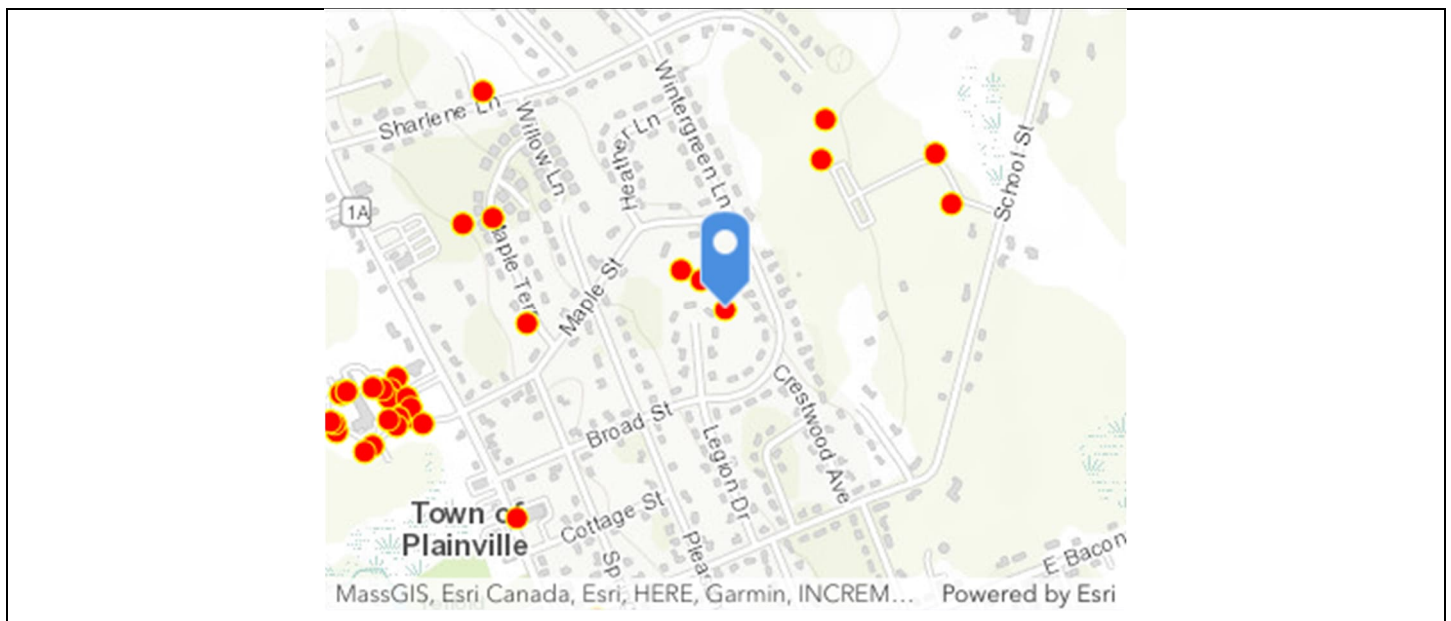


Inside 2nd DMH (standing water)

## STORMWATER BMP INSPECTION FORM

BMP ID:	12		
Location:	33 Legion Drive	Date/Time:	May 1, 2025 12:19 PM
Inspector:	Bob Lamoureux		
Recent Rainfall:	None	Current Weather:	Clear 66 °F

### BMP LOCATION MAP



### BMP STRUCTURE DETAILS

Structure Type:	Surface	BMP Type:	
Structure Material:	Vegetated	If "Other":	
Dimensions	Measurement	Additional Notes:	
Length	330'		
Top Width	77'		
Bottom Width	60'		
Depth	1'		

MAINTENANCE REQUIRED: **YES**

Problem	Description	Quantity	Completed (by)	Date
Sediment/Debris	Remove trash			

PHOTOS



Basin



Exit structures



Basin inlet

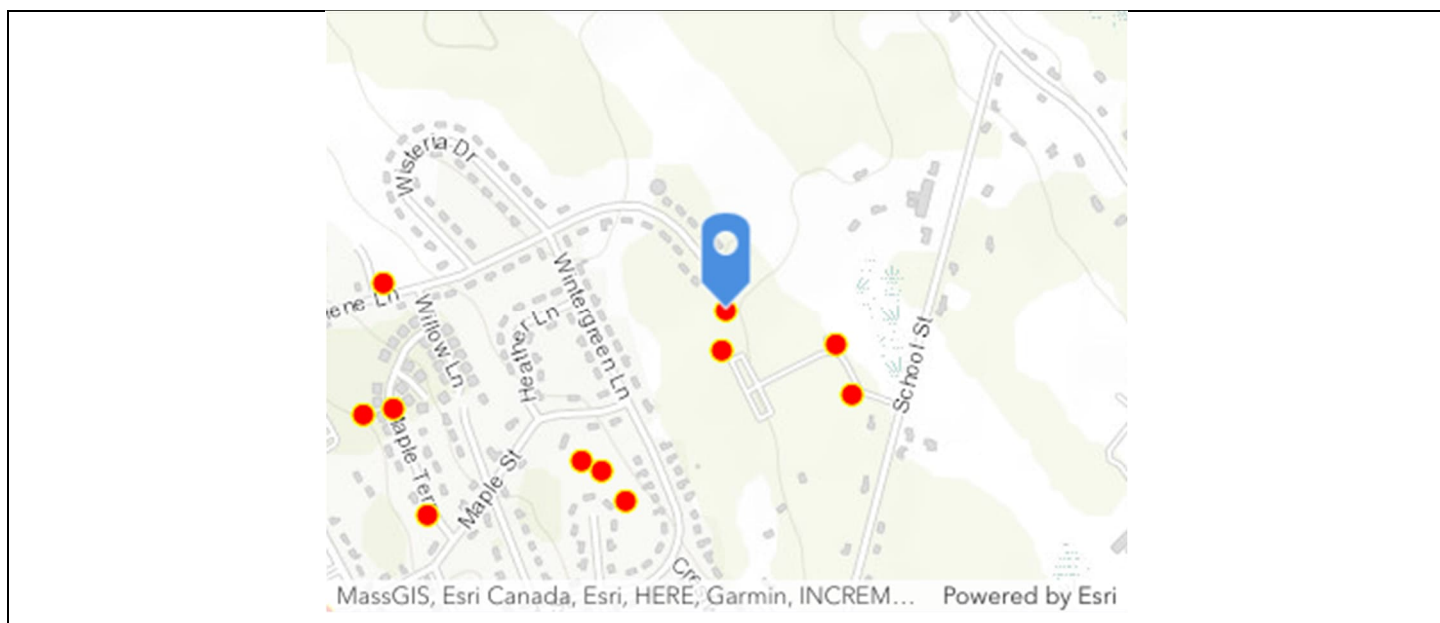


Trash in basin

## STORMWATER BMP INSPECTION FORM

BMP ID:	13		
Location:	80 School Street	Date/Time:	April 28, 2025 11:12 AM
Inspector	Bob Lamoureux		
Recent Rainfall:	None	Current Weather:	Clear 68 °F

### BMP LOCATION MAP



### BMP STRUCTURE DETAILS

Structure Type:		BMP Type:	
Structure Material:	Vegetated	If "Other":	
Dimensions	Measurement	Additional Notes:	Vegetation makes basin difficult to access
	Length: 320'		
	Top Width: 75'		
	Bottom Width: 55'		
	Depth: 3'		

### MAINTENANCE REQUIRED: YES

Problem	Description	Quantity	Completed (by)	Date
	Clean brush and trees from basin and basin inlet			

PHOTOS



Main Basin area



Basin inlet

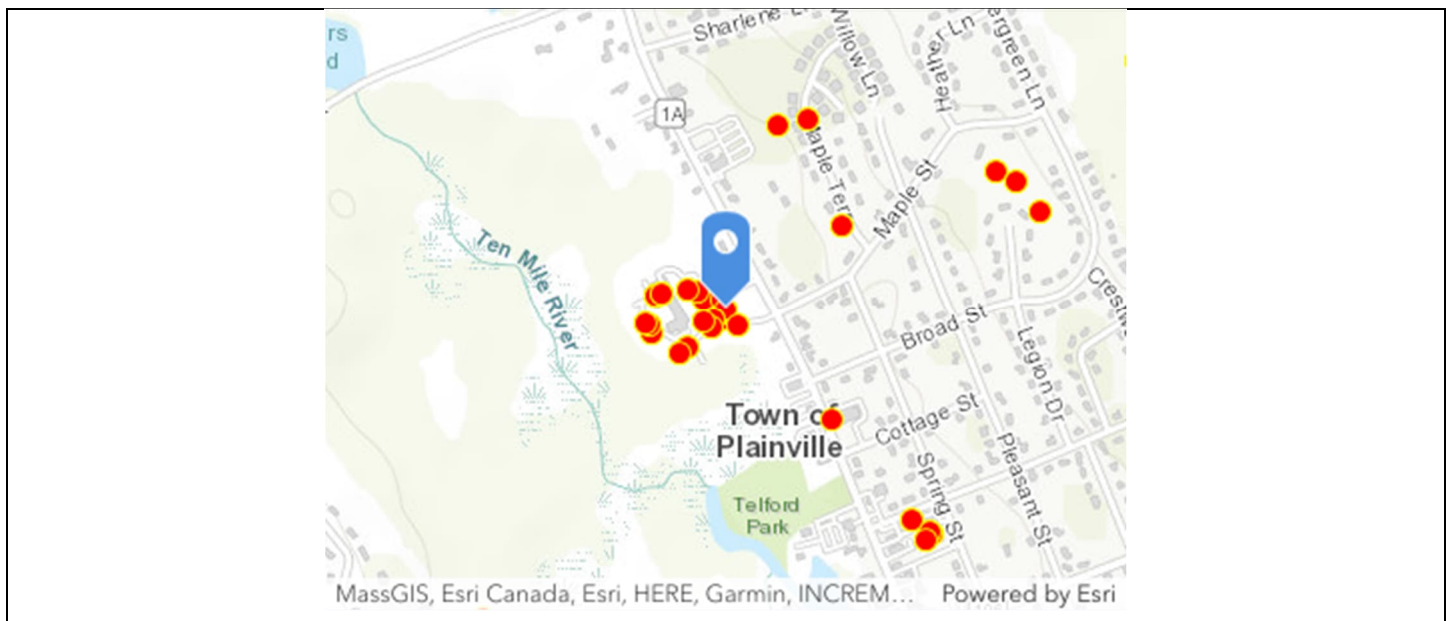


Brush around inlet

## STORMWATER BMP INSPECTION FORM

BMP ID:	17		
Location:	190 South Street	Date/Time:	May 1, 2025 9:26 PM
Inspector	Bob Lamoureux		
Recent Rainfall:	None	Current Weather:	Sunny 54 °F

### BMP LOCATION MAP



### BMP STRUCTURE DETAILS

Structure Type:	Subsurface	BMP Type:	Infiltration Chamber/Pipe
Structure Material:	HDPE pipes underground	If "Other":	
Dimensions	Measurement	Additional Notes:	Underground infiltration system with manhole cleanouts at the surface.
Structure Diameter	92 ft x 38 ft		
Structure Depth	2 ft		

### MAINTENANCE REQUIRED: YES

Problem	Description	Quantity	Completed (by)	Date
Sediment/Debris	Remove Sediment and Debris			

PHOTOS



Infiltration system in parking lot with cleanouts



Interior of clean out at handicap parking space

## STORMWATER BMP INSPECTION FORM

BMP ID:	21		
Location:	9 Landau Road	Date/Time:	April 28, 2025 1:11 PM
Inspector	Bob Lamoureux		
Recent Rainfall:	None	Current Weather:	Clear 73 °F

### BMP LOCATION MAP



### BMP STRUCTURE DETAILS

Structure Type:	Surface	BMP Type:	Detention
Structure Material:	Processed stone base with 4 leaching catch basins	If "Other":	
Dimensions	Measurement	Additional Notes:	Stormwater enters basin and leaches through 4 catch basins located along the base.
Bottom Width	70 ft		
Top Width	110 ft		
Depth			
Depth	5 ft		

### MAINTENANCE REQUIRED: YES

Problem	Description	Quantity	Completed (by)	Date
Riprap	Clean up trash and overgrowth of vegetation			
Other	Remove dead trees and brush from main basin area			
Sediment/Debris	Remove sediment, debris, and trash from all catch basins			


PHOTOS



Inlet to detention basin.



Detention basin with 4 leaching catch basins. Remove dead trees and brush



Leaching Catch Basin #1



Leaching Catch Basin #3

Leaching Catch Basin #2



Leaching Catch Basin #4 Cover has been removed and broken. Trash inside catch basin

## STORMWATER BMP INSPECTION FORM

BMP ID:	22		
Location:	80 School Street	Date/Time:	April 28, 2025 10:51 AM
Inspector	Bob Lamoureux		
Recent Rainfall:	None	Current Weather:	Clear 68 °F

### BMP LOCATION MAP



### BMP STRUCTURE DETAILS

Structure Type:	Surface	BMP Type:	
Structure Material:	Vegetated	If "Other":	
Dimensions	Measurement	Additional Notes:	
Length	50'		
Top Width	35'		
Bottom Width	22'		
Depth	3'		

### MAINTENANCE REQUIRED: YES

Problem	Description	Quantity	Completed (by)	Date
Inlet	Remove brush from basin inlet/outfall			

PHOTOS




Basin outlet structure



Basin inlet culvert



Basin inlet/outfall

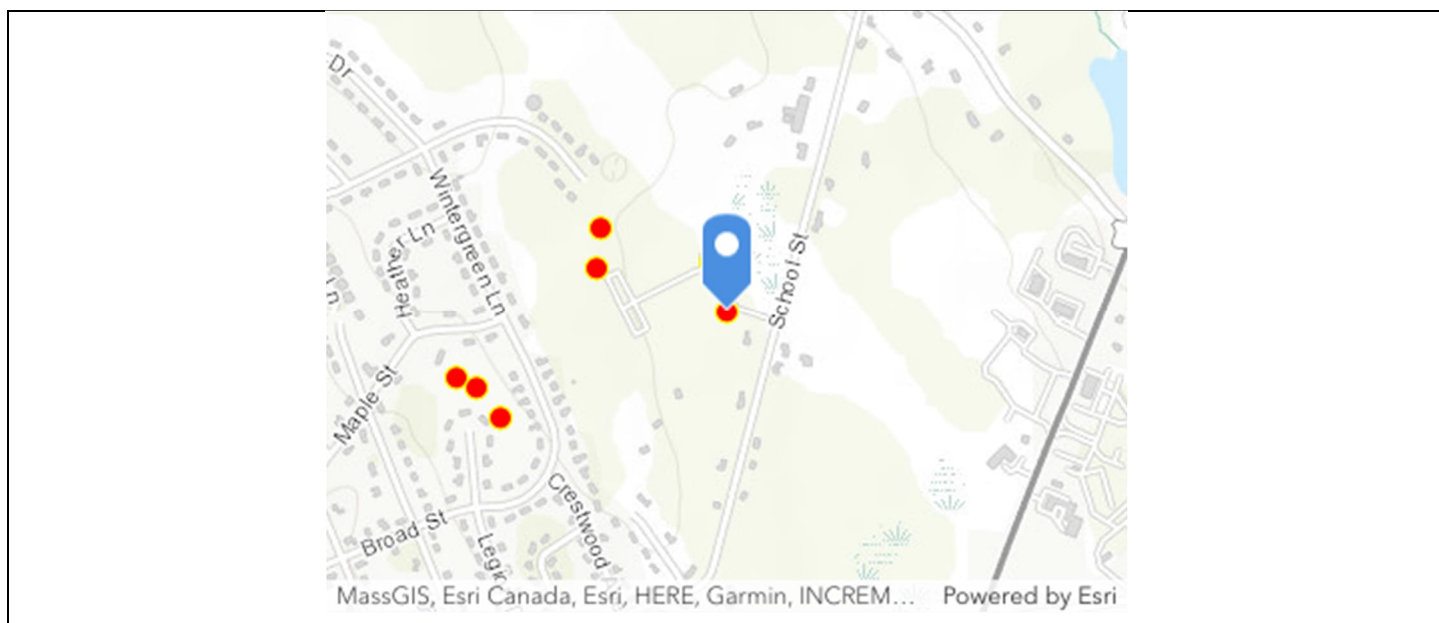


Basin

## STORMWATER BMP INSPECTION FORM

BMP ID:	23		
Location:	80 School Street	Date/Time:	April 28, 2025 10:57 AM
Inspector:	Bob Lamoureux		
Recent Rainfall:	None	Current Weather:	Clear 68 °F

### BMP LOCATION MAP



### BMP STRUCTURE DETAILS

Structure Type:	Surface	BMP Type:	
Structure Material:	Vegetated	If "Other":	
Dimensions	Measurement	Additional Notes:	
Length	150'		
Top Width	70'		
Bottom Width	50'		
Depth	1'		

### MAINTENANCE REQUIRED: YES

Problem	Description	Quantity	Completed (by)	Date
Outlet	Remove trees and brush blocking outlet structure opening			
Inlet	Remove brush and trash at basin inlet			

PHOTOS



Basin outlet



Basin



Basin inlet

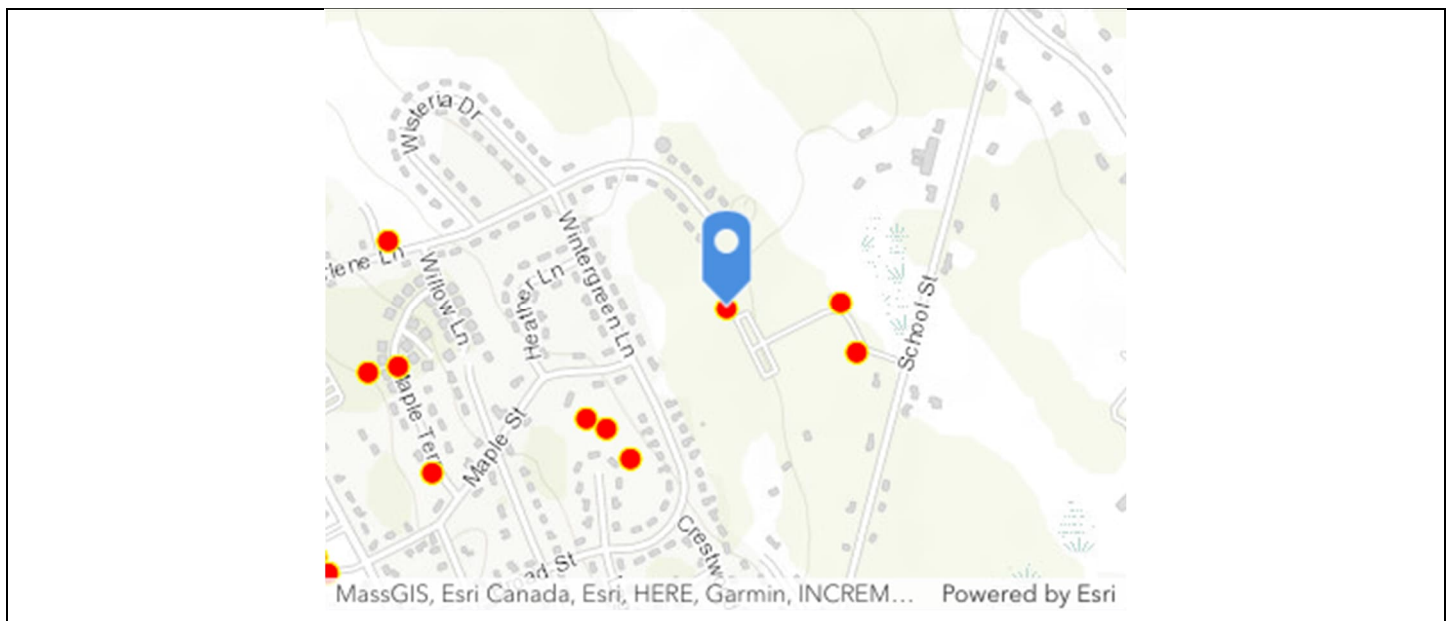


Trash at basin inlet

## STORMWATER BMP INSPECTION FORM

BMP ID:	24		
Location:	80 School Street	Date/Time:	April 28, 2025 11:09 PM
Inspector	Bob Lamoureux		
Recent Rainfall:	Yes	Current Weather:	Clear 68 °F

### BMP LOCATION MAP



### BMP STRUCTURE DETAILS

Structure Type:	Surface	BMP Type:	Infiltration
Structure Material:	Stone	If "Other":	Trench
Dimensions	Measurement	Additional Notes:	
Length	210'		
Top Width	7'		
Depth	2.5'		

### MAINTENANCE REQUIRED: YES

Problem	Description	Quantity	Completed (by)	Date
Vegetation	Clear brush from trench			

PHOTOS



Infiltration Trench



Trench with view port at termination point

## STORMWATER BMP INSPECTION FORM

BMP ID:	25		
Location:	68 Messenger Street	Date/Time:	May 21, 2025 3:52 PM
Inspector	Bob Lamoureux		
Recent Rainfall:	None	Current Weather:	Cloudy 47 °F

### BMP LOCATION MAP



### BMP STRUCTURE DETAILS

Structure Type:	Subsurface	BMP Type:	Other
Structure Material:	Pre-cast concrete	If "Other":	Leaching Manhole
Dimensions	Measurement	Additional Notes:	Trash found within manhole. (3 LMHS)
Structure Diameter	8 ft		
Structure Depth	8 ft		

### MAINTENANCE REQUIRED: YES

Problem	Description	Quantity	Completed (by)	Date
Grate/Cover	Reset frame and grate			

PHOTOS



Inside leaching manhole

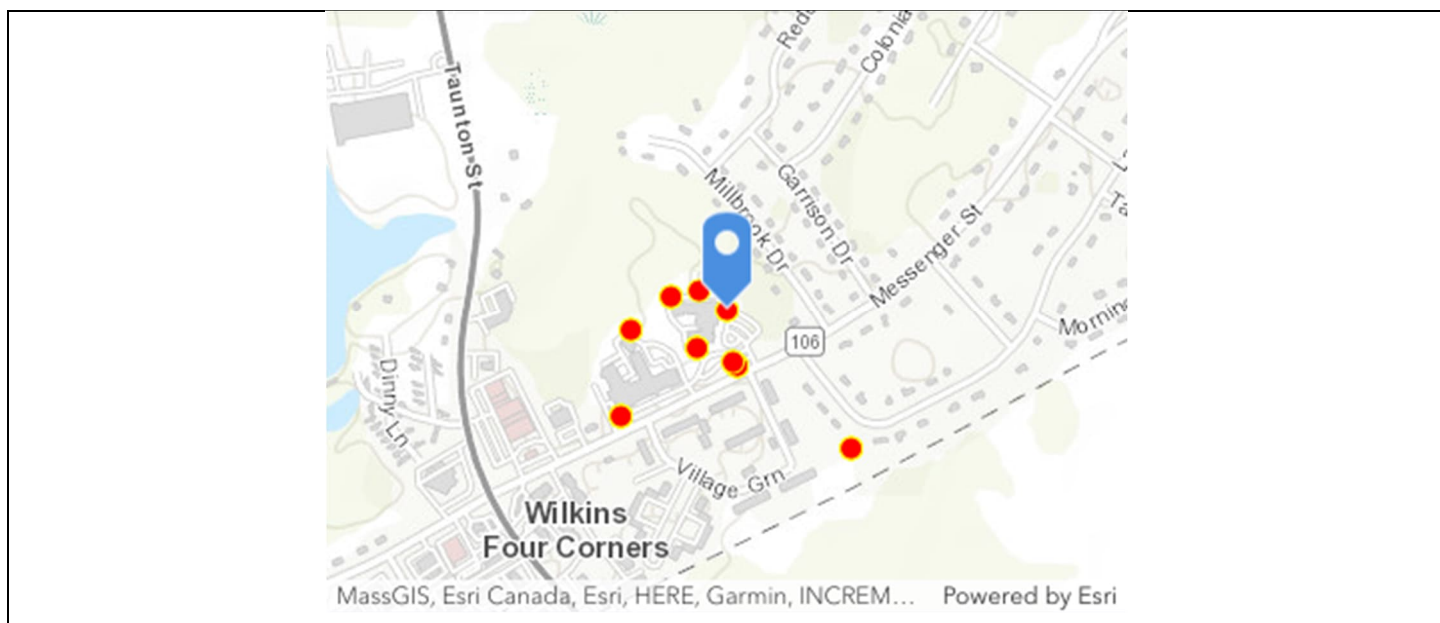


Outside ohm

## STORMWATER BMP INSPECTION FORM

BMP ID:	29		
Location:	72 Messenger Street	Date/Time:	May 21, 2025 4:22 PM
Inspector	Bob Lamoureux		
Recent Rainfall:	None	Current Weather:	Overcast 49 °F

### BMP LOCATION MAP



### BMP STRUCTURE DETAILS

Structure Type:	Subsurface	BMP Type:	Other
Structure Material:	Precast Concrete	If "Other":	Leaching Manholes
Dimensions	Measurement	Additional Notes:	Three leaching manholes connected in series. Confirmed system connects to drainage system on-site through overflow pipe.
Structure Diameter	8 ft		
Structure Depth	6 ft		

### MAINTENANCE REQUIRED: Yes

Problem	Description	Quantity	Completed (by)	Date
Grate/Cover	Unable to open exit MH			

PHOTOS



Leaching Manhole System



Inside middle manhole

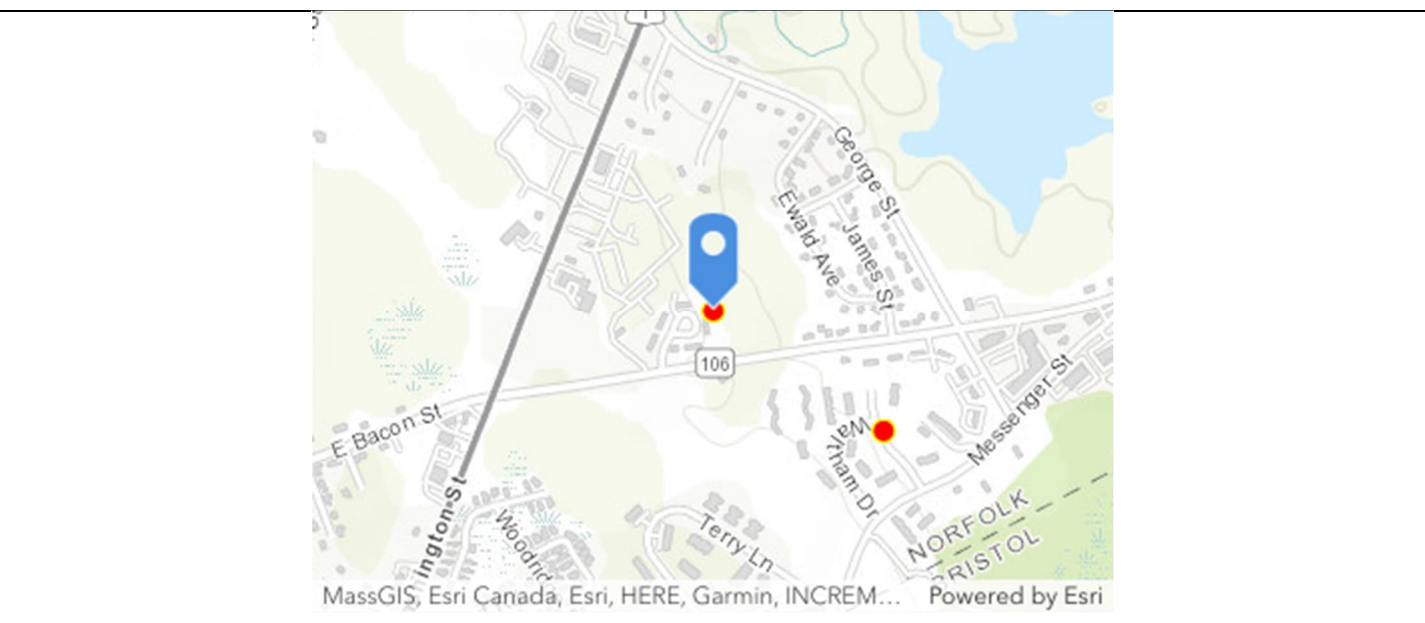


Inside entry mh

## STORMWATER BMP INSPECTION FORM

BMP ID:	31		
Location:	140 East Bacon Street	Date/Time:	April 28, 2025 12:04 PM
Inspector	Bob Lamoureux		
Recent Rainfall:	None	Current Weather:	Clear      69 °F

BMP LOCATION MAP



## BMP STRUCTURE DETAILS

Structure Type:	Surface	BMP Type:	Detention
Structure Material:	Stone edges with some vegetation in the base	If "Other":	
Dimensions	Measurement	Additional Notes:	See photos and maintenance section.
Top Width	11 ft		
Bottom Width	4 ft		
Depth	6"		

MAINTENANCE REQUIRED: YES

Problem	Description	Quantity	Completed (by)	Date
Sediment/Debris	Remove sediment and minor yard debris at inlet			
Riprap	Extend riprap to wooded area to avoid erosion			

PHOTOS



Basin full view



Debris at inlet pipe

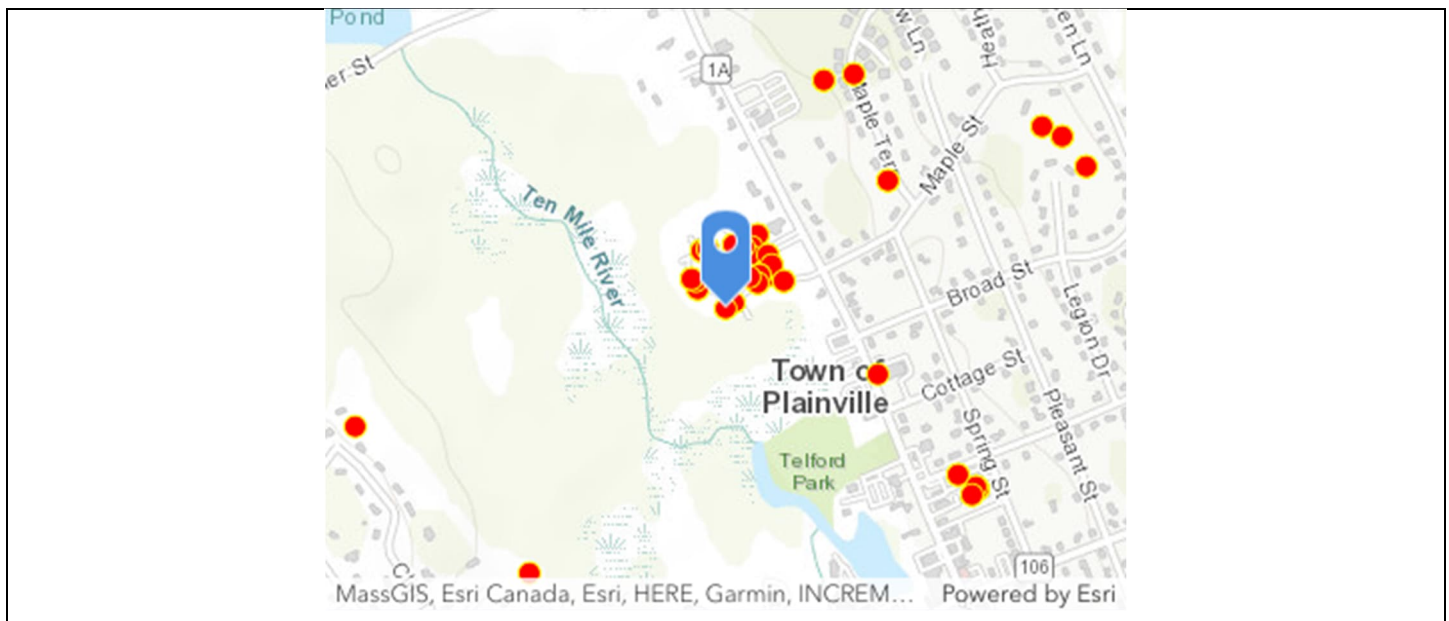


Erosion beyond rip rap channel

## STORMWATER BMP INSPECTION FORM

BMP ID:	32		
Location:	194 South St	Date/Time:	May 1, 2025 11:02 AM
Inspector:	Bob Lamoureux		
Recent Rainfall:	None	Current Weather:	Sunny 57 °F

### BMP LOCATION MAP



### BMP STRUCTURE DETAILS

Structure Type:	Surface	BMP Type:	
Structure Material:	Stone	If "Other":	
Dimensions	Measurement	Additional Notes:	
Length	13'		
Top Width	7'		
Depth	2'		

### MAINTENANCE REQUIRED: YES

Problem	Description	Quantity	Completed (by)	Date
Sediment/Debris	Remove sediment and vegetation			

PHOTOS



Basin

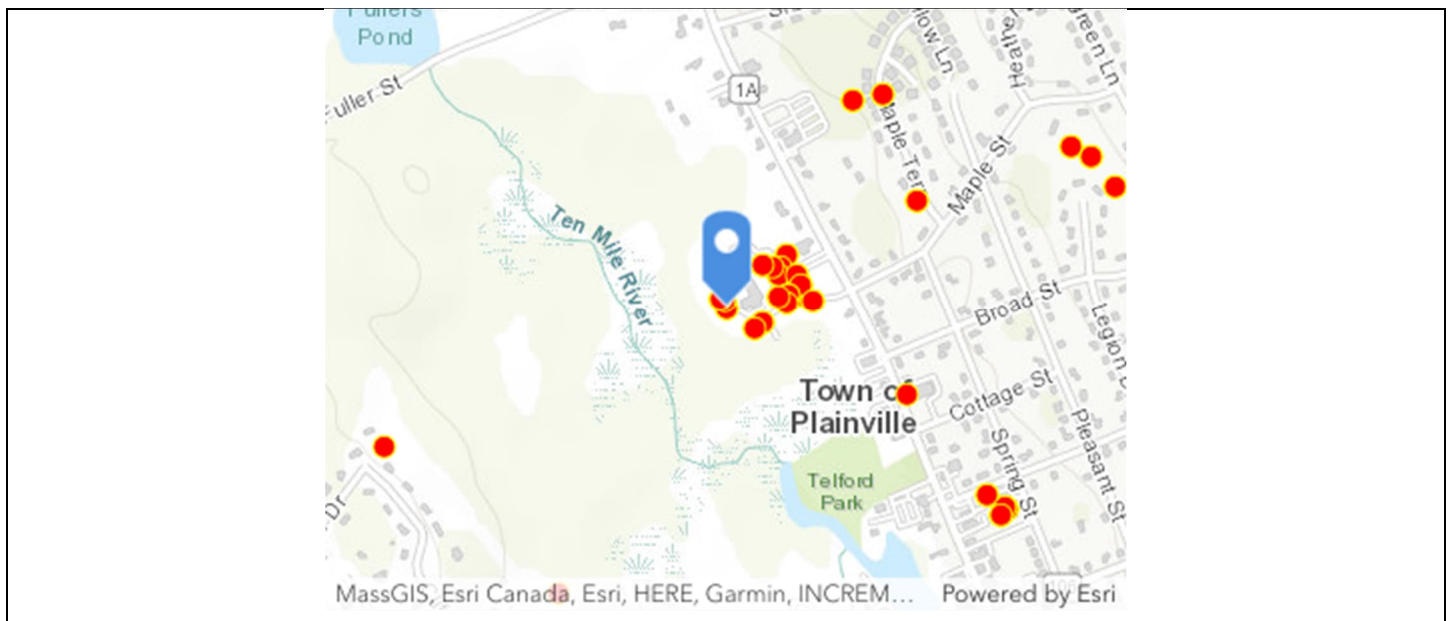


Basin Inlets

## STORMWATER BMP INSPECTION FORM

BMP ID:	33		
Location:	194 South St	Date/Time:	May 1, 2025 9:57 AM
Inspector	Bob Lamoureux		
Recent Rainfall:	None	Current Weather:	Sunny 58 °F

### BMP LOCATION MAP



### BMP STRUCTURE DETAILS

Structure Type:	Surface	BMP Type:	
Structure Material:	Stone	If "Other":	
Dimensions	Measurement	Additional Notes:	
Length	12'		
Top Width	7'		
Depth	2'		

MAINTENANCE REQUIRED: **YES**

Problem	Description	Quantity	Completed (by)	Date
Sediment/Debris	Remove sediment and tree debris			

PHOTOS



Basin

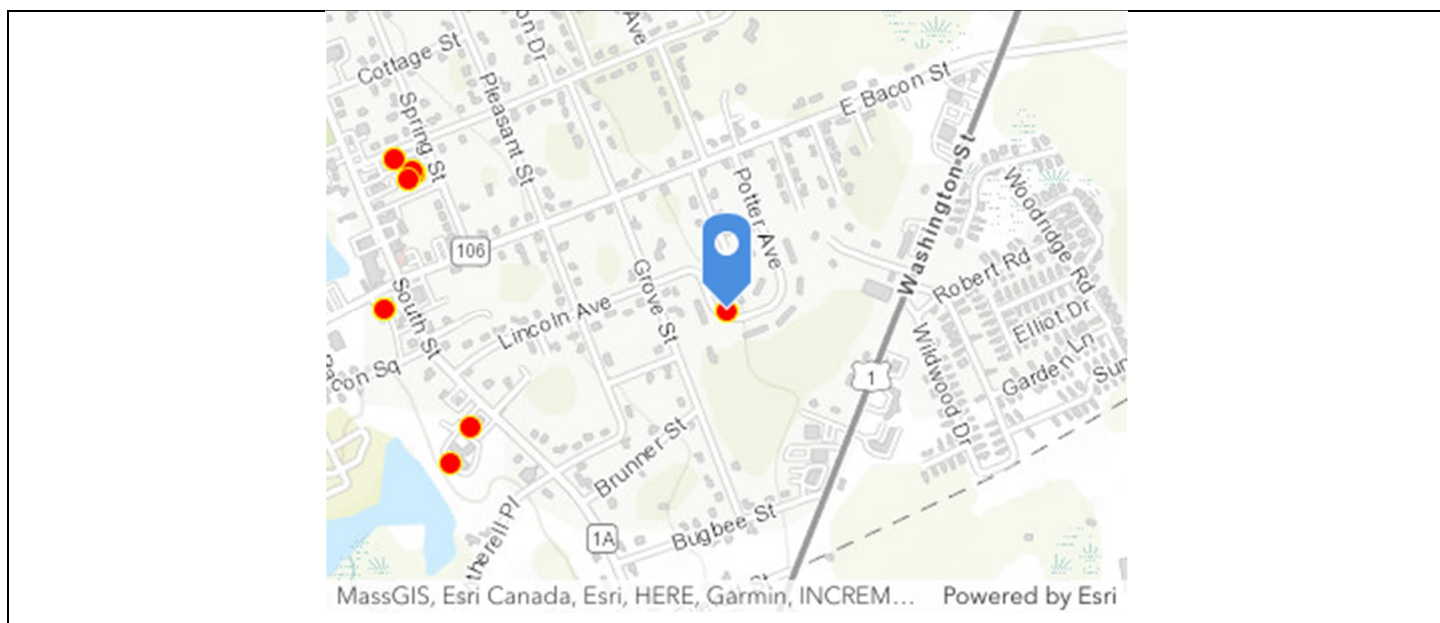


Basin Inlets

## STORMWATER BMP INSPECTION FORM

BMP ID:	34		
Location:	21 Potter Avenue	Date/Time:	May 1, 2025 12:14 PM
Inspector:	Bob Lamoureux		
Recent Rainfall:	None	Current Weather:	Sunny 64 °F

### BMP LOCATION MAP



### BMP STRUCTURE DETAILS

Structure Type:	Surface	BMP Type:	
Structure Material:	Vegetated	If "Other":	
Dimensions	Measurement	Additional Notes:	
Length	90'		
Top Width	50'		
Bottom Width	25'		
Depth	2'		

### MAINTENANCE REQUIRED: YES

Problem	Description	Quantity	Completed (by)	Date
Sediment/Debris	Remove vegetation, tree debris, construction debris and trash			

PHOTOS



Basin



Basin inlets

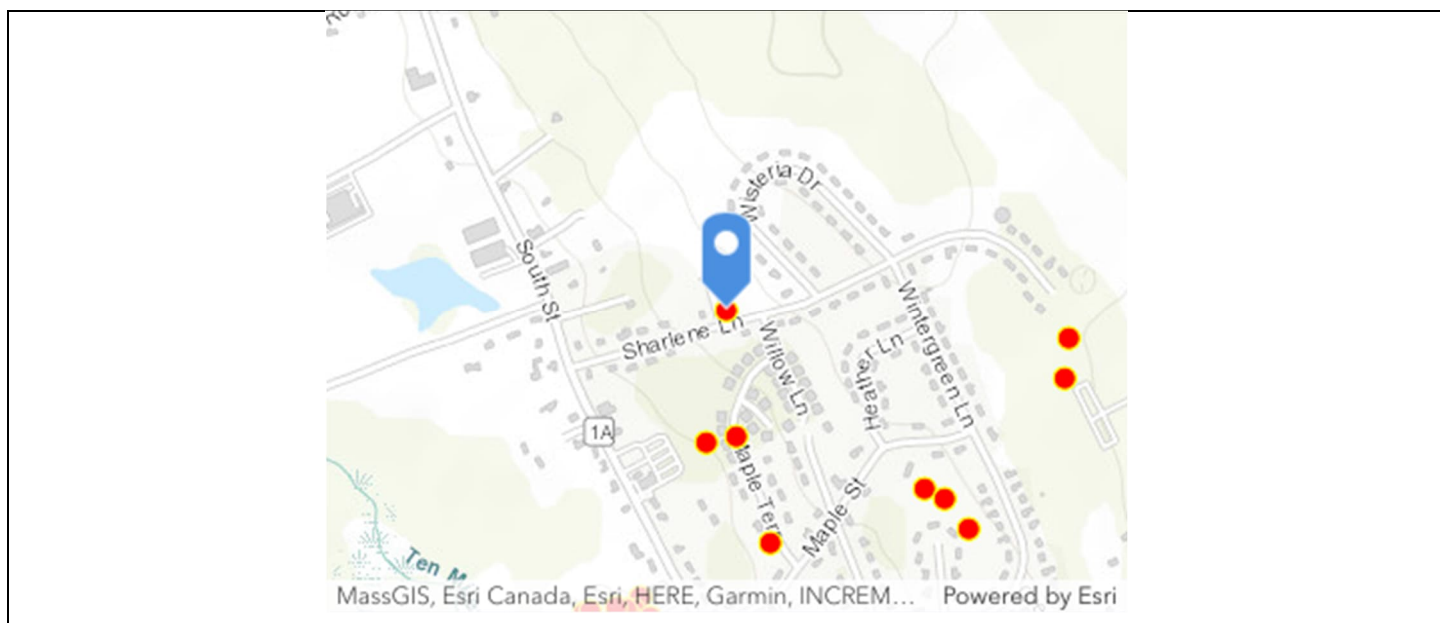


Construction debris

## STORMWATER BMP INSPECTION FORM

BMP ID:	35		
Location:	30 Sharlene Lane	Date/Time:	May 21, 2025 3:14 PM
Inspector	Bob Lamoureux		
Recent Rainfall:	None	Current Weather:	Cloudy 47 °F

### BMP LOCATION MAP



### BMP STRUCTURE DETAILS

Structure Type:	Surface	BMP Type:	
Structure Material:	Vegetated	If "Other":	
Dimensions	Measurement	Additional Notes:	
Length	125'		
Top Width	65'		
Bottom Width	55'		
Depth	4'		

MAINTENANCE REQUIRED: **YES**

Problem	Description	Quantity	Completed (by)	Date
Inlet	Unbury basin inlet			
Sediment/Debris	Remove trash in basin			

PHOTOS



Basin



Basin outlet



Basin inlet

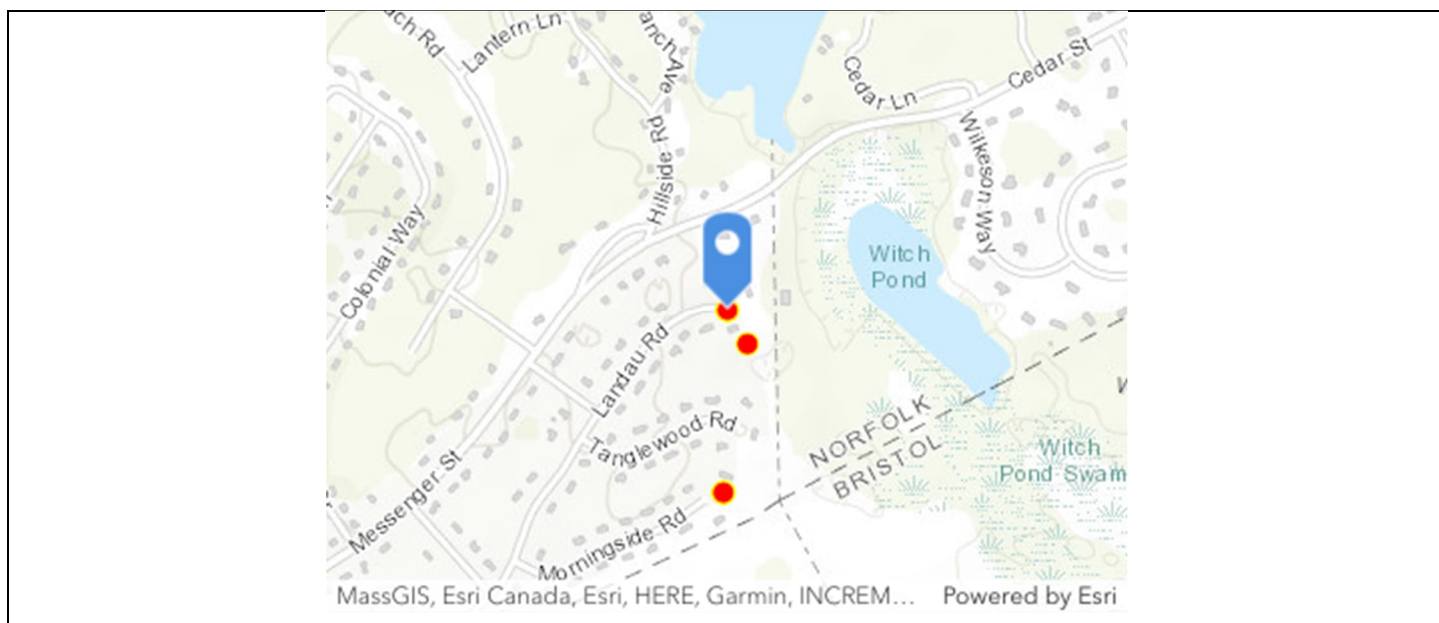


Trash in basin mm

## STORMWATER BMP INSPECTION FORM

BMP ID:	37		
Location:	51 Landau Road	Date/Time:	May 1, 2025 3:30 PM
Inspector:	Bob Lamoureux		
Recent Rainfall:	None	Current Weather:	Sunny 71 °F

### BMP LOCATION MAP



### BMP STRUCTURE DETAILS

Structure Type:	Surface	BMP Type:	Detention
Structure Material:	Processed stone base	If "Other":	
Dimensions	Measurement	Additional Notes:	Detention basin is full of trash and pet waste bags. Public education is recommended to help mitigate waste from the source. Stormwater enters from the 2 outfalls and infiltrates through X leaching catch basins.
Bottom Width	85 ft		
Top Width	110 ft		
Depth	6 ft		

### MAINTENANCE REQUIRED: YES

Problem	Description	Quantity	Completed (by)	Date
Inlet	Remove trash and pet waste from outfalls			
Sediment/Debris	Remove trash, leaves, and debris throughout basin			

PHOTOS



Stormwater Outfall #1 from Landau Road



Stormwater Outfall #2 from Tanglewood Road. Unable to locate possibly removed



Leaching Catch Basins covered with leaves and debris.

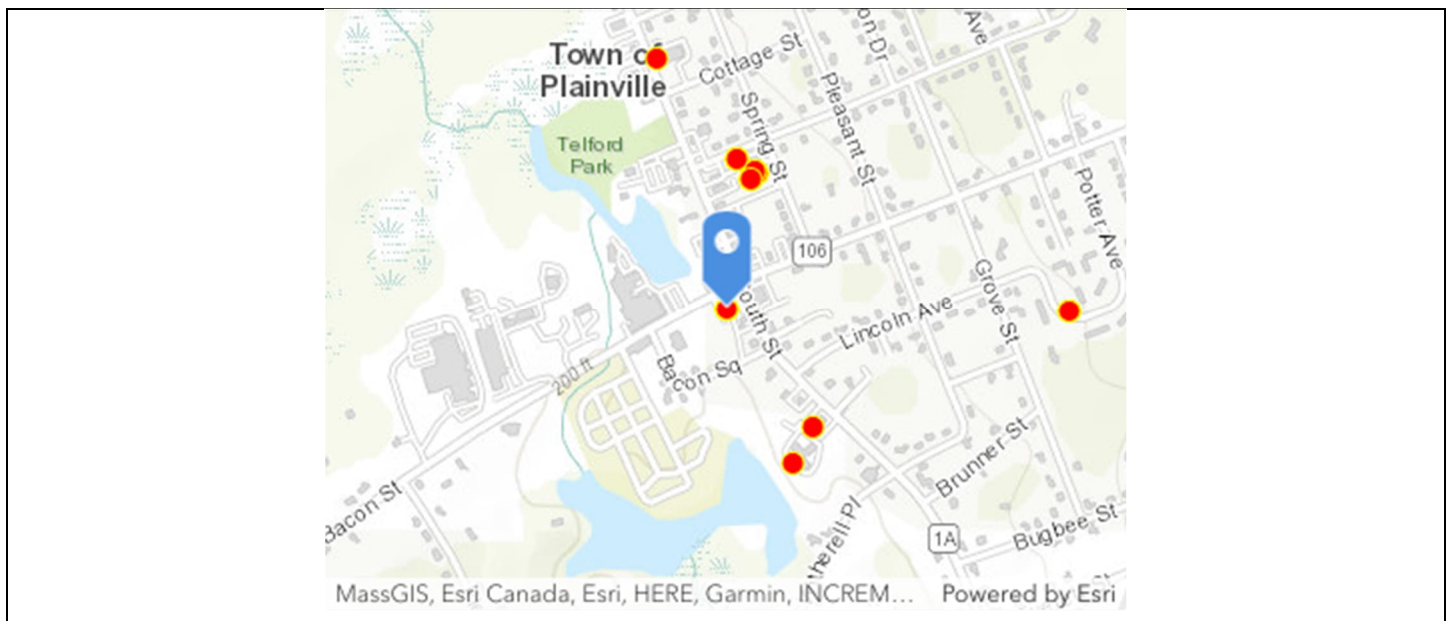


Trash and debris in basin

## STORMWATER BMP INSPECTION FORM

BMP ID:	40		
Location:	104 South Street	Date/Time:	May 1, 2025 12:23 PM
Inspector	David Stuczynski		
Recent Rainfall:	None	Current Weather:	Sunny 64 °F

### BMP LOCATION MAP



### BMP STRUCTURE DETAILS

Structure Type:	Subsurface	BMP Type:	Water Quality Unit
Structure Material:	Concrete	If "Other":	Contech
Dimensions	Measurement	Additional Notes:	
Cover/Grate Size	32"		
Structure Diameter	4'		

### MAINTENANCE REQUIRED: YES

Problem	Description	Quantity	Completed (by)	Date
Sediment/Debris	Remove sediment and debris			

PHOTOS



Surface

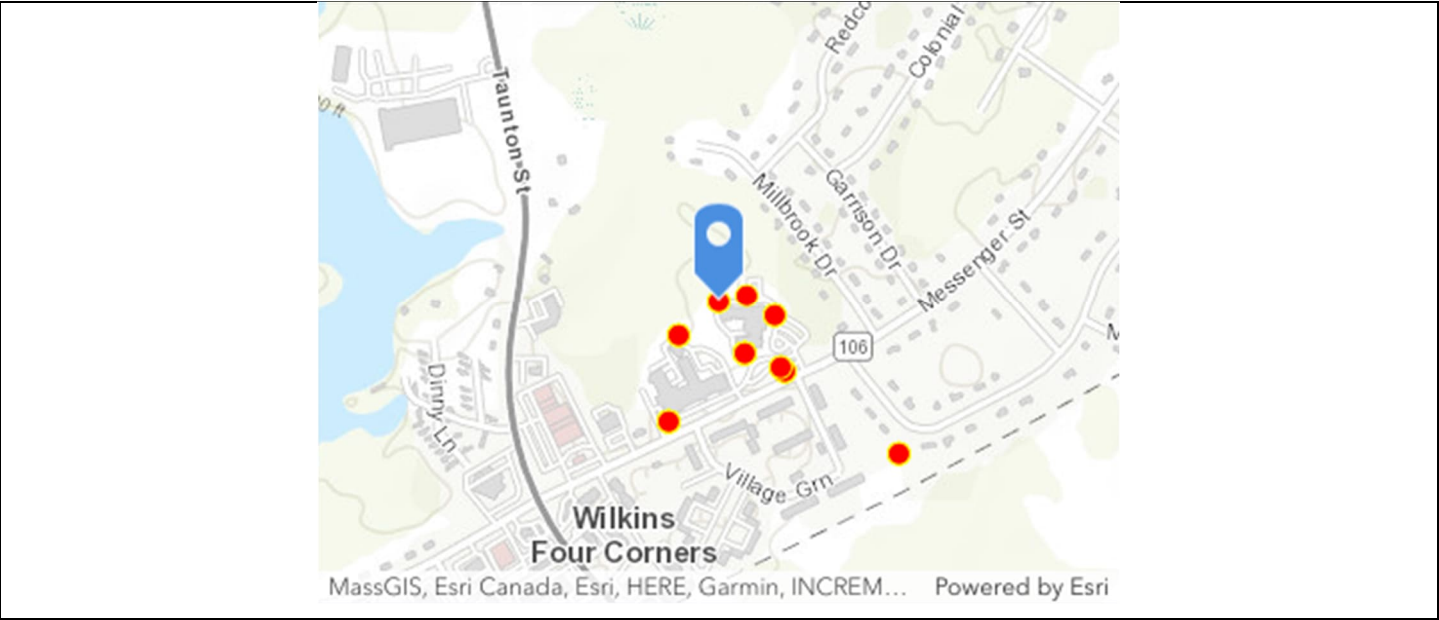


Inside

STORMWATER BMP INSPECTION FORM

BMP ID:	44		
Location:	72 Messenger Street	Date/Time:	May 21, 2025 4:14 PM
Inspector	Bob Lamoureux		
Recent Rainfall:	None	Current Weather:	Overcast 52 °F

BMP LOCATION MAP



BMP STRUCTURE DETAILS

Structure Type:	Subsurface	BMP Type:	Leaching CB
Structure Material:	Pre-cast concrete	If "Other":	
Dimensions	Measurement	Additional Notes:	Moderate yard waste observed within catch basin.
Structure Diameter	8 ft		
Structure Depth	5 ft		

MAINTENANCE REQUIRED: YES

Problem	Description	Quantity	Completed (by)	Date
Sediment/Debris	Clean out leaf debris			

PHOTOS



Leaching catch basin

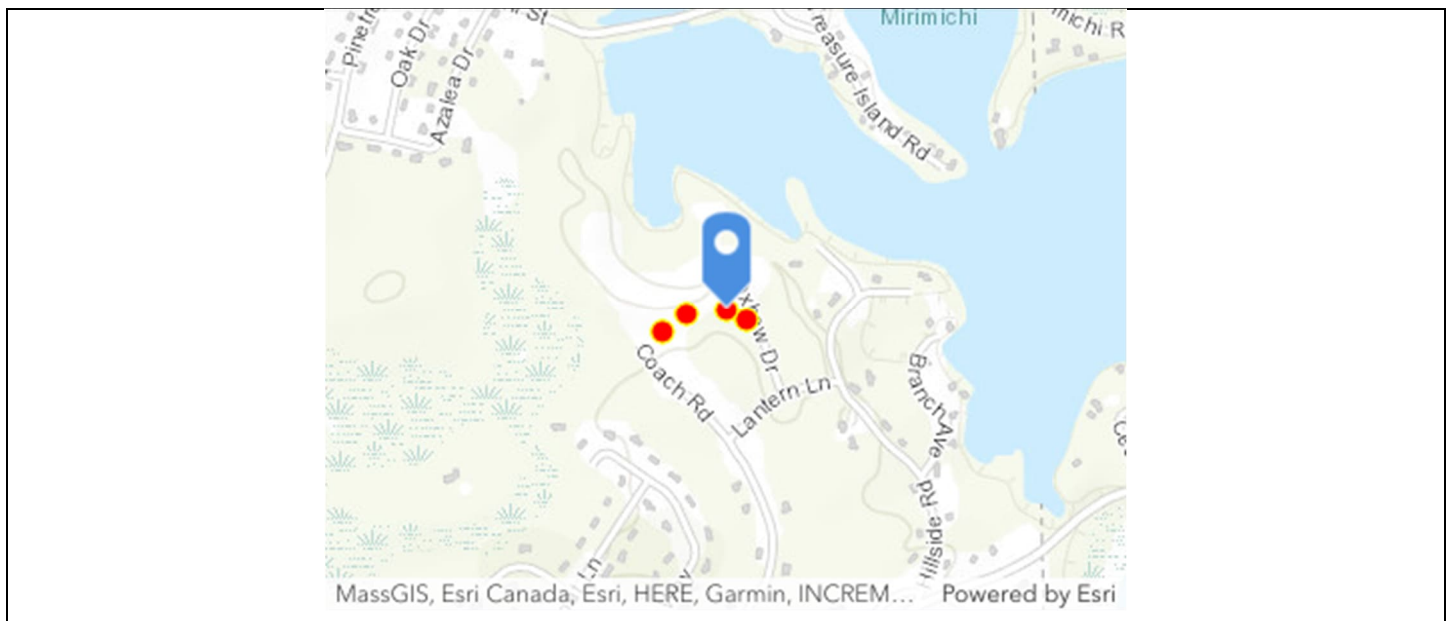


Outside leaching catch basin

## STORMWATER BMP INSPECTION FORM

BMP ID:	45		
Location:	8 Oxbow Drive	Date/Time:	April 28, 2025 12:43 PM
Inspector	Bob Lamoureux		
Recent Rainfall:	None	Current Weather:	Clear 71 °F

### BMP LOCATION MAP



### BMP STRUCTURE DETAILS

Structure Type:	Surface	BMP Type:	Detention
Structure Material:	Grass vegetation with inlet and outlet structures	If "Other":	
Dimensions	Measurement	Additional Notes:	
Top Width	175 ft		
Bottom Width	130 ft		
Depth	12 ft		

MAINTENANCE REQUIRED: **YES**

Problem	Description	Quantity	Completed (by)	Date
Erosion	Erosion at 30" outfall. Add rip rap			

PHOTOS



Detention Basin



Three basin inlets to detention basin

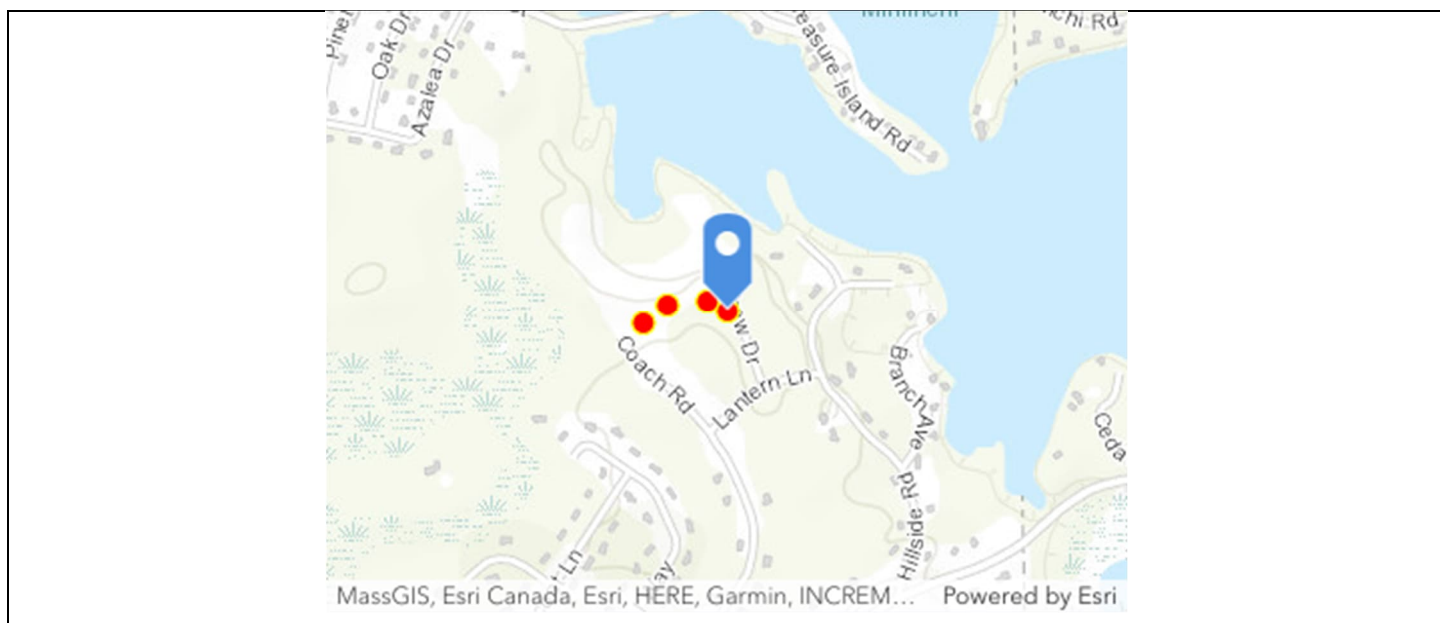


Erosion at 30" outfall into basin

## STORMWATER BMP INSPECTION FORM

BMP ID:	48		
Location:	8 Oxbow Drive	Date/Time:	May 1, 2025 2:16 PM
Inspector:	Bob Lamoureux		
Recent Rainfall:	None	Current Weather:	Sunny 67 °F

### BMP LOCATION MAP



### BMP STRUCTURE DETAILS

Structure Type:	Subsurface	BMP Type:	Water Quality Unit
Structure Material:	Pre-cast Concrete	If "Other":	
Dimensions	Measurement	Additional Notes:	Stormwater enters contech water quality unit and discharges to detention basin.
Structure Diameter	12 ft		
Structure Depth	8 ft		

### MAINTENANCE REQUIRED: YES

Problem	Description	Quantity	Completed (by)	Date
Sediment/Debris	Remove trash and debris	1		

PHOTOS



Entry mh



Trash middle mh



Exit manhole

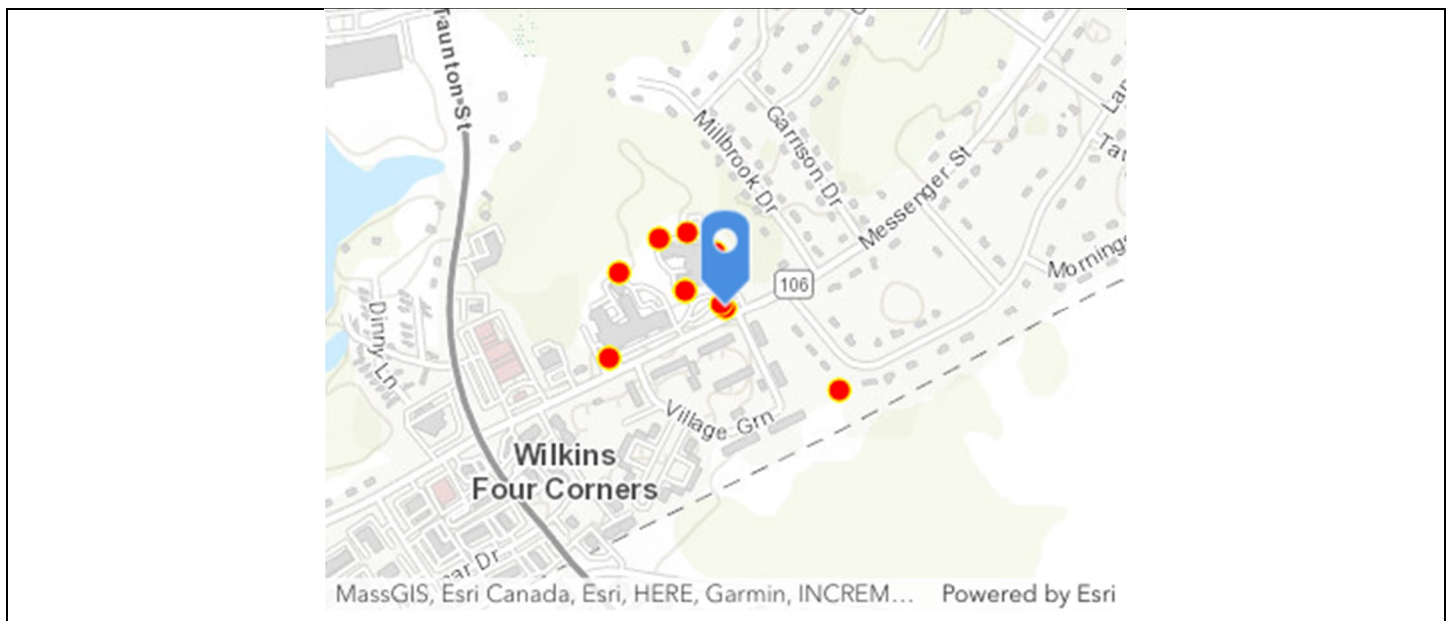


Water quality system

## STORMWATER BMP INSPECTION FORM

BMP ID:	49		
Location:	72 Messenger Street	Date/Time:	May 21, 2025 4:29 PM
Inspector	Bob Lamoureux		
Recent Rainfall:	None	Current Weather:	Overcast 49 °F

### BMP LOCATION MAP



### BMP STRUCTURE DETAILS

Structure Type:	Subsurface	BMP Type:	Leaching CB
Structure Material:	Pre-cast concrete	If "Other":	
Dimensions	Measurement	Additional Notes:	Remove sediment and debris found at grate cover.
Structure Depth	7 ft		
Structure Diameter	6 ft		

### MAINTENANCE REQUIRED: **YES**

Problem	Description	Quantity	Completed (by)	Date
Sediment/Debris	Remove sediment and debris located around CB			

PHOTOS



Interior of leaching catch basin

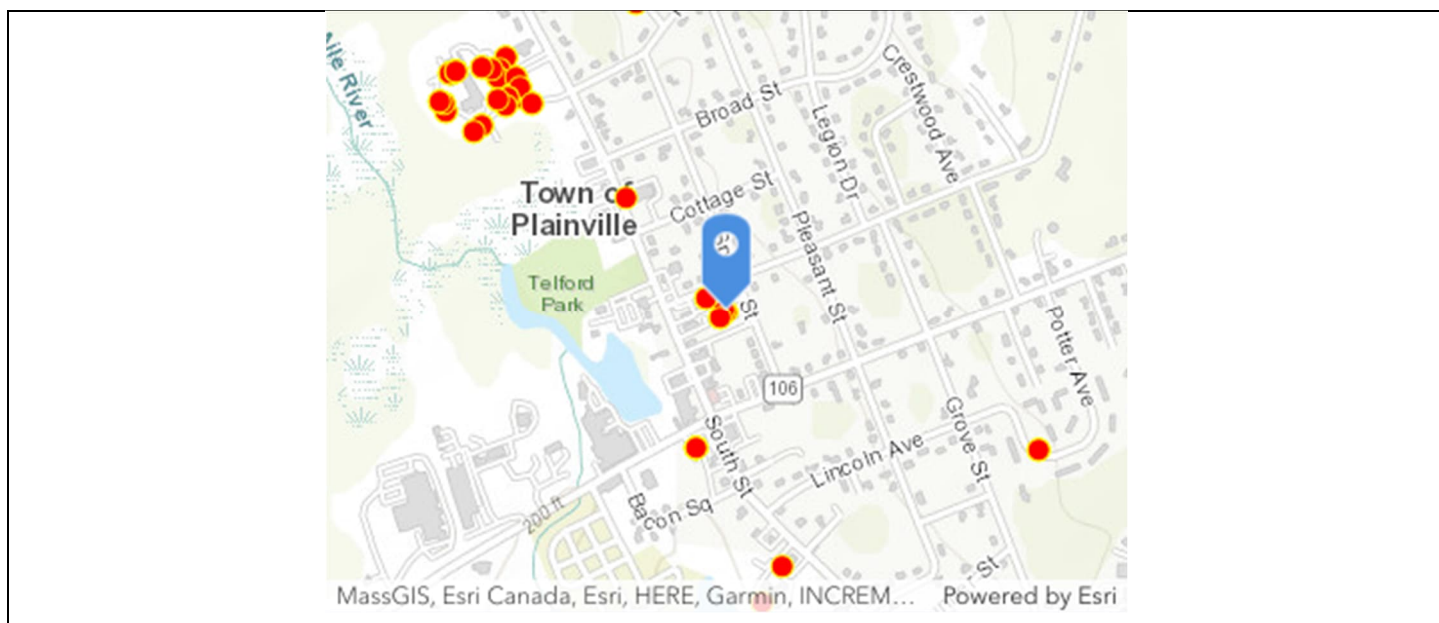


Leaching Catch Basin

## STORMWATER BMP INSPECTION FORM

BMP ID:	58		
Location:	24 Spring Street	Date/Time:	April 28, 2025 10:31 AM
Inspector	Bob Lamoureux		
Recent Rainfall:	None	Current Weather:	Clear 51 °F

### BMP LOCATION MAP



### BMP STRUCTURE DETAILS

Structure Type:	Subsurface	BMP Type:	Leaching CB
Structure Material:	Precast Concrete	If "Other":	
Dimensions	Measurement	Additional Notes:	See maintenance section.
Structure Diameter	4 ft		
Structure Depth	6 ft		

### MAINTENANCE REQUIRED: YES

Problem	Description	Quantity	Completed (by)	Date
Grate/Cover	Remove leaves and debris from grate and remove sediment and debris from catch basin interior			

PHOTOS



Outside CB. Full of debris

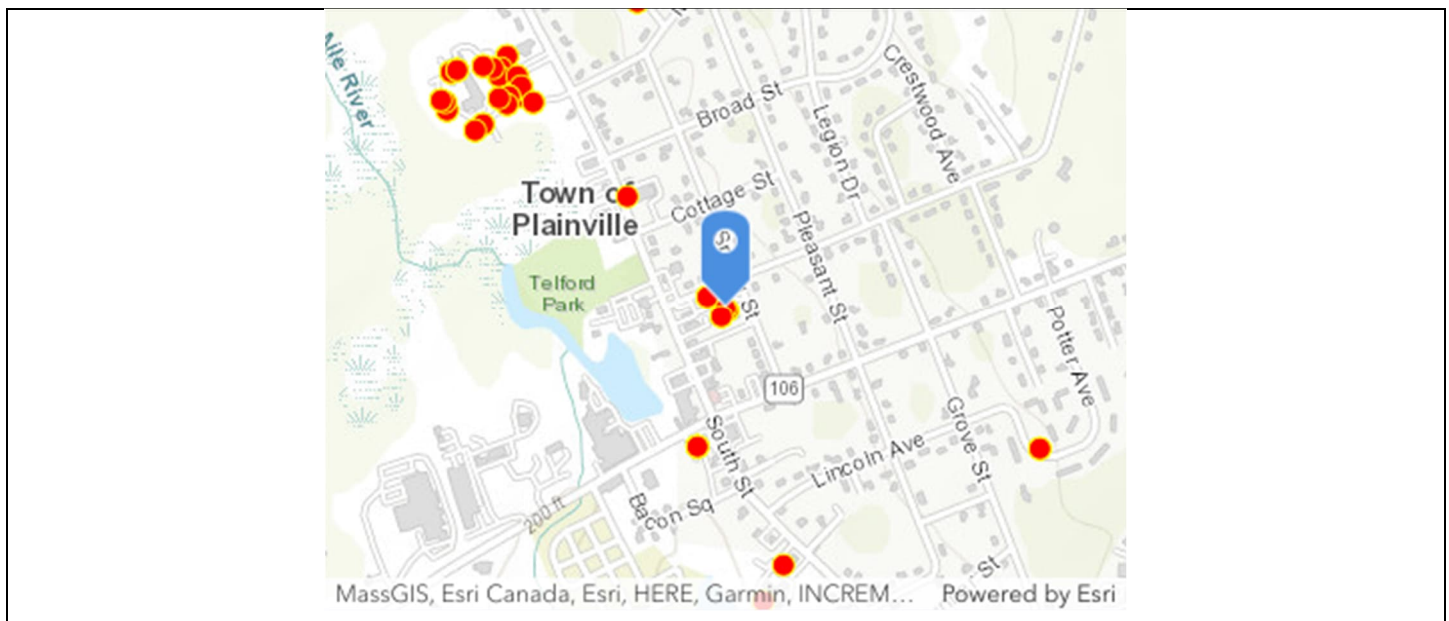


Inside Leaching catch basin

## STORMWATER BMP INSPECTION FORM

BMP ID:	59		
Location:	24 Spring Street	Date/Time:	April 28, 2025 10:26 AM
Inspector:	Bob Lamoureux		
Recent Rainfall:	None	Current Weather:	Sunny 64 °F

### BMP LOCATION MAP



### BMP STRUCTURE DETAILS

Structure Type:	Subsurface	BMP Type:	Leaching CB
Structure Material:	Precast Concrete	If "Other":	
Dimensions	Measurement	Additional Notes:	See maintenance section.
Structure Diameter	4 ft		
Structure Depth	6 ft		

### MAINTENANCE REQUIRED: YES

Problem	Description	Quantity	Completed (by)	Date
Sediment/Debris	Remove sediment and leaves from grate and interior	1 ft of sediment		

PHOTOS



Leaching Catch Basin. Covered in leaves and debris

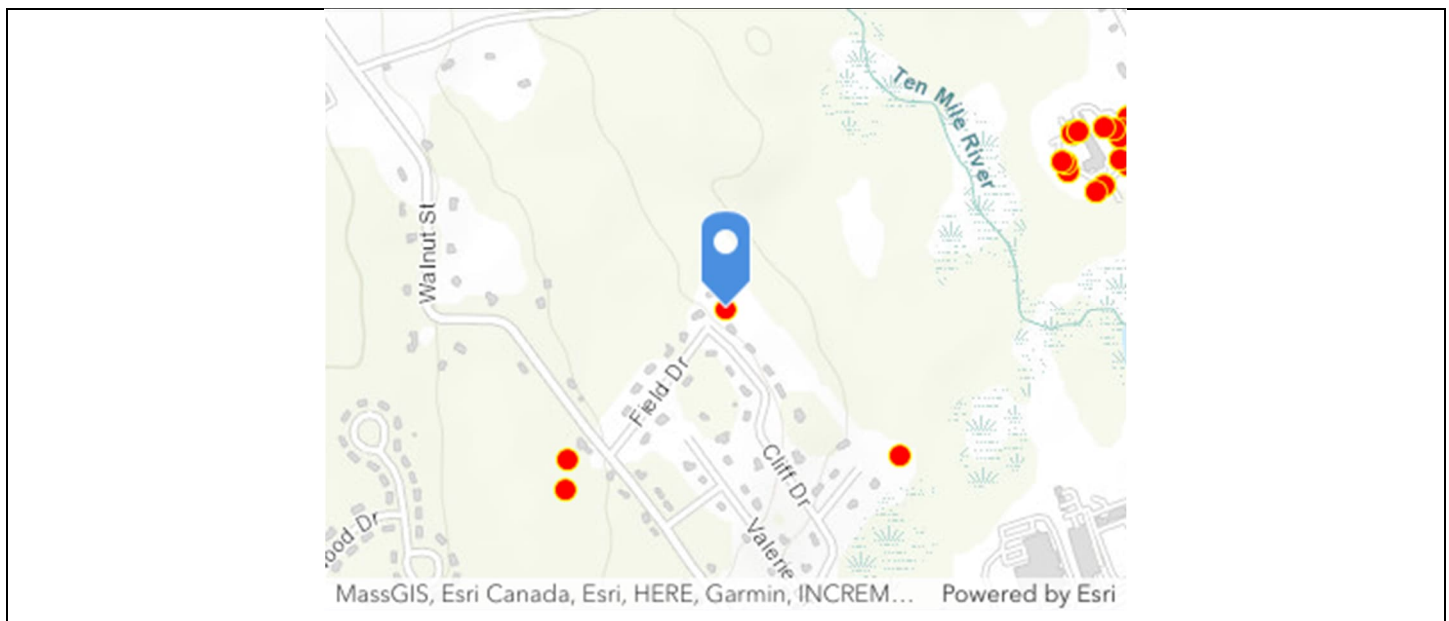


Clean catch basin interior

## STORMWATER BMP INSPECTION FORM

BMP ID:	71		
Location:	12 Field Dr	Date/Time:	May 2, 2025 1:02 PM
Inspector:	Bob Lamoureux		
Recent Rainfall:	.15"	Current Weather:	Clear 68 °F

### BMP LOCATION MAP



### BMP STRUCTURE DETAILS

Structure Type:		BMP Type:	
Structure Material:		If "Other":	
Dimensions	Measurement	Additional Notes:	Sediment blocking inlet pipe

### MAINTENANCE REQUIRED: YES

Problem	Description	Quantity	Completed (by)	Date
Inlet	Clean sediment from basin inlet pipe			

PHOTOS



Basin Inlet



Basin

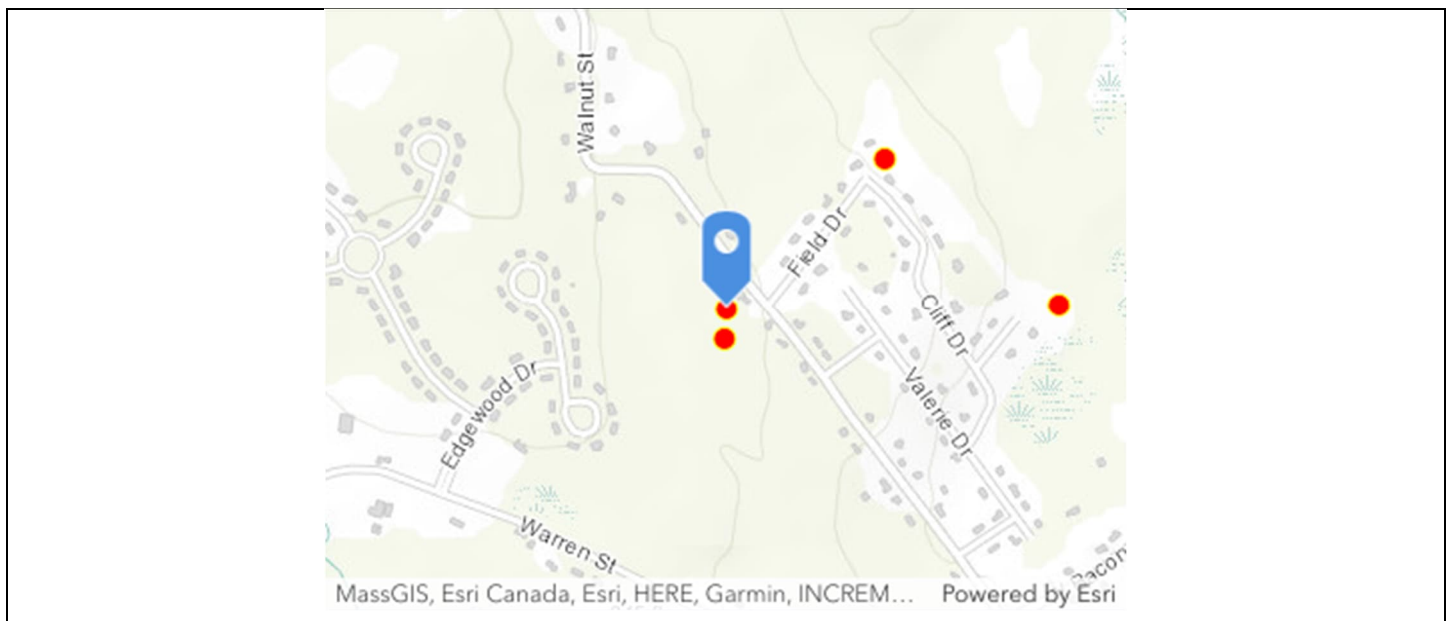


Outlet Control Structure

## STORMWATER BMP INSPECTION FORM

BMP ID:	72		
Location:	38 Walnut St	Date/Time:	May 5, 2025 12:40 PM
Inspector	Bob Lamoureux		
Recent Rainfall:	.75"	Current Weather:	Rainy 53 °F

### BMP LOCATION MAP



### BMP STRUCTURE DETAILS

Structure Type:	Surface	BMP Type:	Infiltration
Structure Material:	Vegetation and rip rap	If "Other":	
Dimensions	Measurement	Additional Notes:	
Top Width	20'		

### MAINTENANCE REQUIRED: YES

Problem	Description	Quantity	Completed (by)	Date
Sediment/Debris	Clean sediment from basin			

PHOTOS



Basin



Basin Outlet



End of basin outlet overland flow to inlet at edge of road

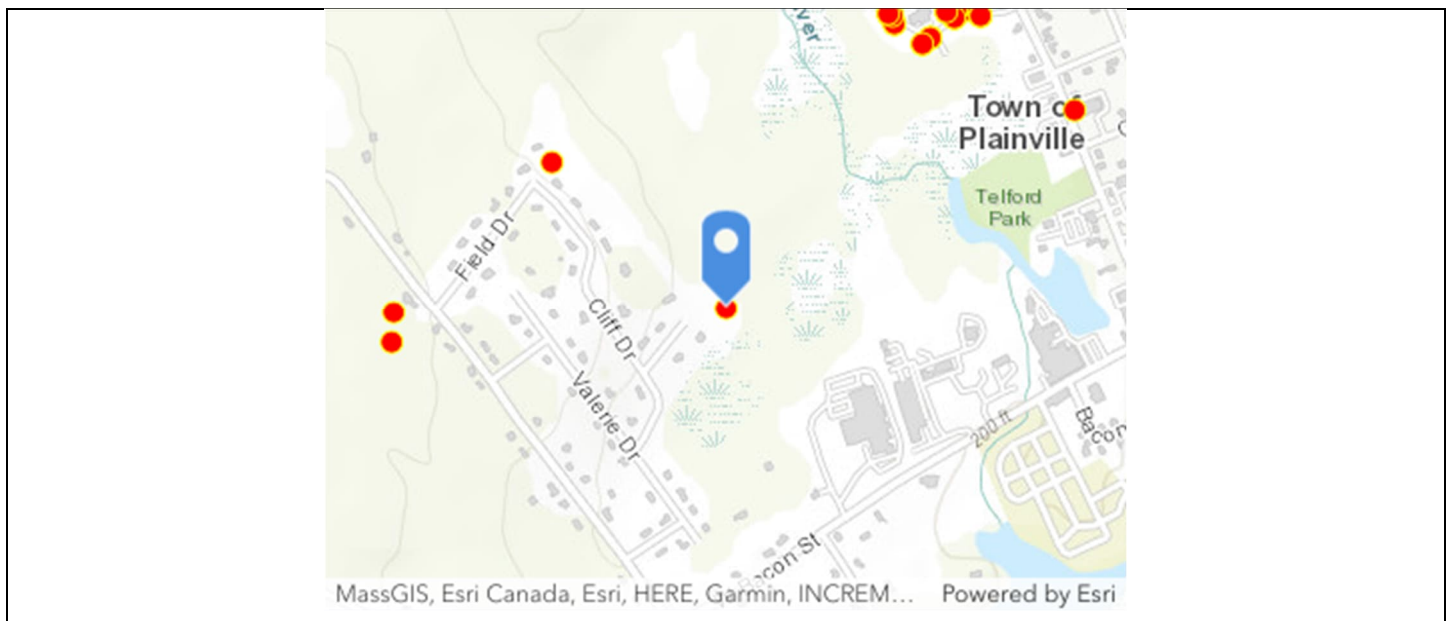


Inlet to DMH

## STORMWATER BMP INSPECTION FORM

BMP ID:	74		
Location:	4 Water Drive	Date/Time:	May 2, 2025 12:39 PM
Inspector:	Bob Lamoureux		
Recent Rainfall:	.15"	Current Weather:	Clear 65 °F

### BMP LOCATION MAP



### BMP STRUCTURE DETAILS

Structure Type:	Surface	BMP Type:	Retention
Structure Material:	Natural vegetation	If "Other":	
Dimensions	Measurement	Additional Notes:	
Top Width	100'		
Length	190'		

### MAINTENANCE REQUIRED: YES

Problem	Description	Quantity	Completed (by)	Date
Sediment/Debris	Clear sediment from inlet pipe			
Erosion	Erosion throughout basin due to motorized vehicles			

PHOTOS



Basin



Basin Inlet



Outlet Control Sturture



Erosion on embankment from motorcycles